

Appendix L

Real Property Inventory for Closed Schools and Facilities as of October 2009

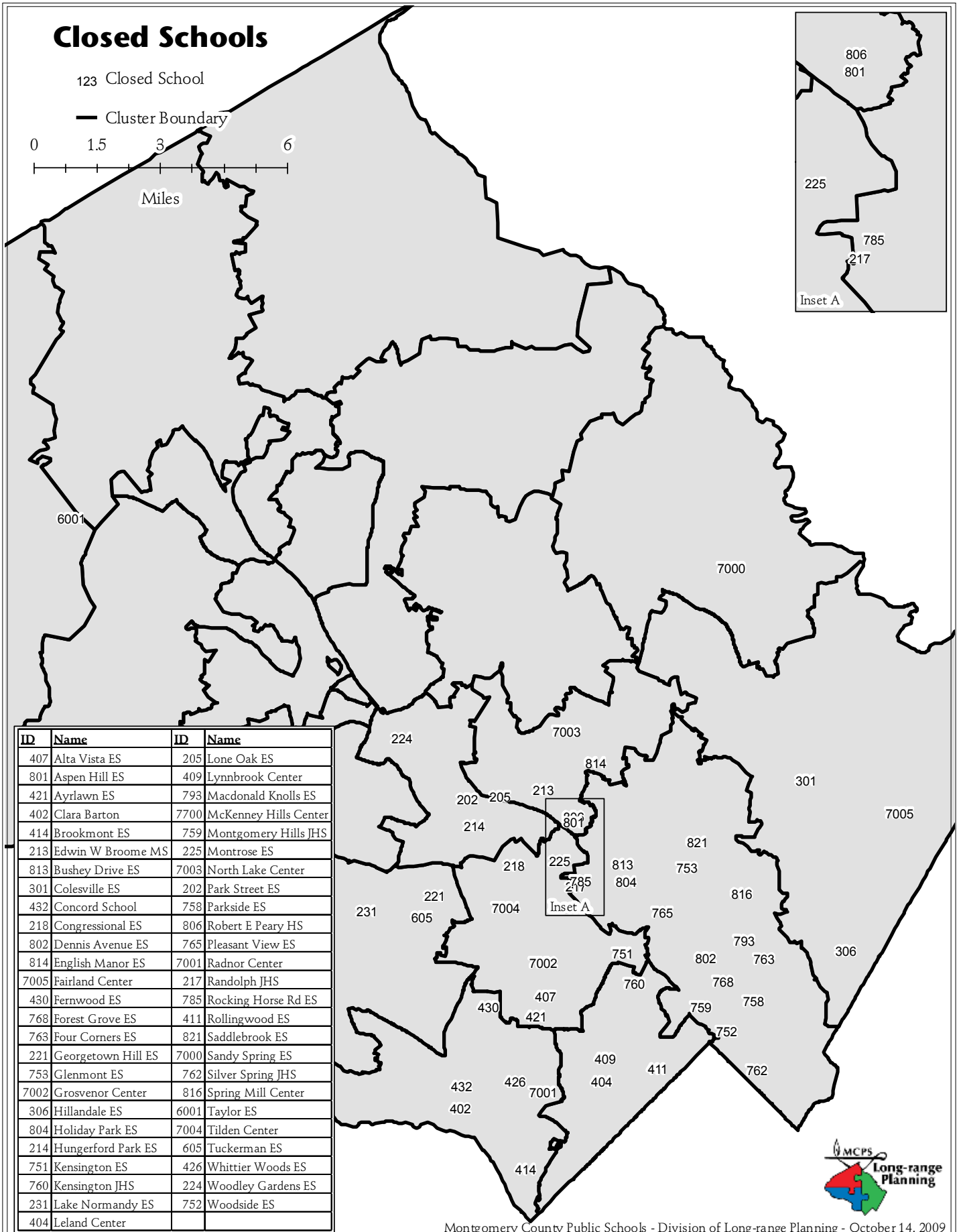
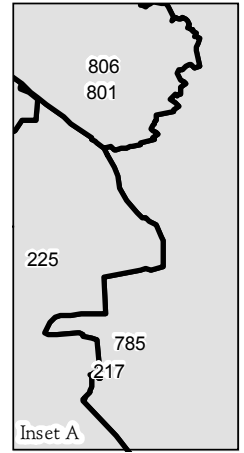
NAME	ADDRESS	CLUSTER	CURRENT USE	STRT MAP*	SITE	ROOMS	SF
BOARD OF EDUCATION OWNED							
Concord School	7210 Hidden Creek Road	Whitman	MCCPTA Creative Enrichment, Etc.	35-C12	3.45	12	26,444
Fairland Center	13313 Old Columbia Pike	Paint Branch	Holding School	32-B8	9.21	26	45,082
Grosvenor Center	5701 Grosvenor Lane	W. Johnson	Holding School	35-H04	10.21	18	36,770
Lynnbrook Center	8001 Lynnbrook Drive	B-CC	Occup. & Physical Therapy, etc.	36-B10	4.21	15	35,000
McKenney Hills Center	2600 Hayden Drive	Einstein	Alternative High School	36-G05	12.67	14	29,278
Montrose ES	12301 Academy Way	Johnson	Leased to private school	29-J11	7.50	16	34,243
North Lake Center	15101 Bauer Drive	Rockville	Holding School	29-K03	9.66	22	40,378
Park Street ES (demolished)	401 Fleet Street	R. Montgomery	Reclaimed for R. Montgomery HS	37-C08	2.86	NA	NA
Radnor Center	7000 Radnor Road	Whitman	Holding School	35-H12	9.03	20	36,663
Rocking Horse Road ES	4910 Macon Road	Wheaton	ESOL; Head Start; Chapter 1	30-A12	8.25	28	57,639
Rollingwood ES	3200 Woodbine Street	B-CC	Leased to private school	36-E11	4.07	12	26,624
Silver Spring IS	615 Philadelphia Avenue	Blair	Local Park; building razed	37-B11	3.75	0	
Spring Mill Center	11721 Kemp Mill Road	Kennedy	Pupil services field office	31-A13	7.69	14	29,300
Taylor ES	19501 White Ground Road	Poolesville	Science Materials Center	17-G03	11.47	8	20,827
Tilden Center	6300 Tilden Lane	W. Johnson	Holding School	35-F01	19.70	39	119,516
Tuckerman ES	8224 Lochinver Lane	Churchill	Leased to private school	34-K01	9.13	24	47,965
Whittier Woods ES	7300 Whittier Boulevard	Whitman	Whitman HS; child care	35-F12	5.90	18	32,700
MONTGOMERY COUNTY OWNED							
Alta Vista ES	5615 Beech Avenue	W. Johnson	Leased to private school	32-E13	3.53	12	15,000
Aspen Hill ES	4915 Aspen Hill Road	Rockville	Leased to private school	32-G03	6.00	24	50,000
Ayrlawn ES	5650 Oakmont Avenue	W. Johnson	YMCA	38-D02	3.08	11	28,000
Barton ES	7425 MacArthur Boulevard	Whitman	Child Care; County Recreation	37-J07	4.00	12	26,084
Brookmont ES	4800 Sangamore Road	Whitman	Leased to private school	38-D11	5.65	22	36,000
Broome JHS	751 Twinbrook Parkway	Rockville	Board of Elections; various other users	32-E01	19.49	45	135,210
Bushey Drive ES	12210 Bushey Drive	Wheaton	County Recreation Office	32-K05	6.07	NA	32,675
Colesville ES	14015 New Hampshire Avenue	Springbrook	Community services	26-B13	11.11	14	25,174
Congressional ES	1801 East Jefferson Street	W. Johnson	Bldg razed; elderly housing—DHCD	32-C05	9.91	NA	NA
Dennis Avenue ES	2000 Dennis Avenue	Einstein	MC Health Services	33-F11	6.97	12	26,790
English Manor ES	4511 Bestor Drive	Rockville	Leased to private school	24-J12	8.25	28	50,000
Ferwood ES	6801 Greentree Road	Whitman	Leased to private school	38-B01	6.15	18	32,000
Forest Grove ES	9805 Dameron Drive	Einstein	Hospital	33-G12	6.17	24	38,000
Four Corners ES	321 W. University Boulevard	Blair	Bldg razed; elderly housing	33-K11	5.66	NA	NA
Georgetown Hill ES	11614 Seven Locks Road	Churchill	Leased to private school	31-H07	10.35	28	50,000
Glenmont ES	12210 Georgia Avenue	Einstein	Building razed	33-E05	6.32	22	39,000
Hillandale ES	10501 New Hampshire Avenue	Springbrook	Handicapped services	34-E11	6.81	17	36,000
Holiday Park ES	3930 Farrara Avenue	Wheaton	Elderly services	33-A06	5.62	25	48,595
Hungerford Park ES	332 W. Edmonston Avenue	R. Montgomery	Family resources; child services	31-K03	11.06	26	34,511
Kensington ES	10400 Detrick Avenue	W. Johnson	HOC Offices	32-K11	4.54	19	45,206
Kensington JHS	3701 Saul Road	W. Johnson	Bldg razed; local park and HOC	33-A12		NA	NA
Lake Normandy ES	11315 Falls Road	Churchill	Recreation Center	31-D08	10.59	22	40,203
Lone Oak ES	1010 Grandin Avenue	Rockville	CHI Centers, Inc./Elderly day care	32-B01	7.09	28	40,000
Macdonald Knolls ES	10611 Tenbrook Drive	Einstein	Handicapped services	33-H10	8.06	15	28,000
Montgomery Hills JHS	2010 Linden Lane	Einstein	Leased to private school	39-E01	8.67	44	130,000
Parkside ES	9500 Brunett Avenue	Blair	M-NCCPC Parks Offices	33-J13	11.61	0	26,369
Peary HS	13300 Arctic Avenue	Rockville	Leased to private school	32-G02	19.52	NA	227,454
Pleasant View ES	3015 Upton Drive	Einstein	Single-parent housing	33-C08	6.22	0	NA
Randolph JHS	11710 Hunters Lane	Wheaton	Gr Wash Jewish Comm. Foundation	29-K12	18.52	40	110,000
Saddlebrook ES	12751 Layhill Road	Kennedy	Park Police HQ	33-E04	10.59	29	42,274
Sandy Spring ES	13025 Brooke Road	Sherwood	Community Center	16-G13	8.39	0	NA
Woodside ES	8818 Georgia Avenue	Einstein	Silver Spring Health Center	39-G03	2.70	23	36,614
MARYLAND-NATIONAL CAPITAL PARK AND PLANNING COMMISSION OWNED							
Leland Center	4300 Elm Street	B-CC	Community Center	38-J06	3.71	NA	NA
Lynnbrook Center	8001 Lynnbrook Drive	B-CC	Local Park	38-J04	0.87	NA	NA
CITY OF ROCKVILLE OWNED							
Woodley Gardens ES	1150 Carnation Drive	R. Montgomery	Senior Center	23-F10	9.64	16	31,767

* As published in the 2006–2007 Montgomery County Public Schools Boundaries for Elementary and Secondary Schools boundary map books

Closed Schools

123 Closed School

— Cluster Boundary



ID	Name	ID	Name
407	Alta Vista ES	205	Lone Oak ES
801	Aspen Hill ES	409	Lynnbrook Center
421	Ayrlawn ES	793	Macdonald Knolls ES
402	Clara Barton	7700	McKenney Hills Center
414	Brookmont ES	759	Montgomery Hills JHS
213	Edwin W Broome MS	225	Montrose ES
813	Bushey Drive ES	7003	North Lake Center
301	Colesville ES	202	Park Street ES
432	Concord School	758	Parkside ES
218	Congressional ES	806	Robert E Peary HS
802	Dennis Avenue ES	765	Pleasant View ES
814	English Manor ES	7001	Radnor Center
7005	Fairland Center	217	Randolph JHS
430	Fernwood ES	785	Rocking Horse Rd ES
768	Forest Grove ES	411	Rollingwood ES
763	Four Corners ES	821	Saddlebrook ES
221	Georgetown Hill ES	7000	Sandy Spring ES
753	Glenmont ES	762	Silver Spring JHS
7002	Grosvenor Center	816	Spring Mill Center
306	Hillandale ES	6001	Taylor ES
804	Holiday Park ES	7004	Tilden Center
214	Hungerford Park ES	605	Tuckerman ES
751	Kensington ES	426	Whittier Woods ES
760	Kensington JHS	224	Woodley Gardens ES
231	Lake Normandy ES	752	Woodside ES
404	Leland Center		





Montgomery County Public Schools - Division of Long-range Planning - October 14, 2009

Future School Sites
as of October 2009

Name	Tax Grid	Address	Cluster	Street Map*	Site
Future School Sites Titled to Board of Education					
Arora Hills MS	FW21	Skylark Road	Clarksburg/Damascus	9-J5	TBD
Brickyard MS	FN33	Brickyard Road	Churchill	34-B9	20.00
Briggs Chaney Road MS	KS11	Good Hope Road	Northeast Consortium	31-G3	20.96
Clarksburg Village ES (1)	EW51	Snowden Farm Parkway	Clarksburg	9-F4	10.00
Hawkins Creamery Road ES	FX51	Hawkins Creamery Road	Damascus	4-F12	13.51
Kendale ES	GP12	Kendale Road	Churchill	34-H6	10.54
Kings Bridge MS	FW32	Founders Way	Damascus	10-C4	30.33
Laytonsville MS	GU33	Warfield Road	Gaithersburg	11-C12	22.74
Northwest Branch ES	JS12	Layhill Road	Northeast Consortium	21-J13	11.41
Oak Drive ES	FX31	Oak Drive	Damascus	4-B11	12.99
Oakdale MS	HT31	Cashell Road	Magruder	21-B10	18.49
Sherwood ES #6	HT23	Wickham Road	Sherwood	20-K5	17.00
Waring Station ES	EU61	Waring Station Road	Seneca Valley	18-H4	9.99
Woodwards Road ES	FT63	Emory Grove Road	Magruder	19-H6	8.38
Wootton ES # 7	FR32	Cavanaugh Drive	Wootton	28-C7	12.10
Master Planned School Sites Titled to Others as Shown in County Master Plan					
Cabin Branch ES	EV23	Clarksburg Road	Damascus	9-A7	TBD
Central Area HS	FS-52	Fields Road	Gaithersburg	28-F2	32.1
Clarksburg Village ES (2)	EV63	Snowden Farm Parkway	Clarksburg	9-H6	TBD
Fallsgrove ES	FR53	Shady Grove Road	Richard Montgomery	28-F4	TBD
King Farm MS	GS12	Piccard Drive	Gaithersburg	19-J13	TBD
King Farm ES	GS11	Watkins Pond Road	Richard Montgomery	28-K1	TBD
West Old Baltimore Road ES	EV42	West Old Baltimore Road	Clarksburg	9-E9	9.30
Paint Branch ES #7	LS21	Saddle Creek Drive	Paint Branch	32-G4	TBD
Jeremiah Park ES		SE Shady Grove Road and Crabbs Branch Way	Gaithersburg	19-K11	TBD

* As published in the 2006–2007 Montgomery County Public Schools Boundaries for Elementary and Secondary Schools boundary map books.

Future Schools

-  Future School Sites Titled to BOE
-  School Sites Titled to Others in County Master Plan

— Cluster Boundary

